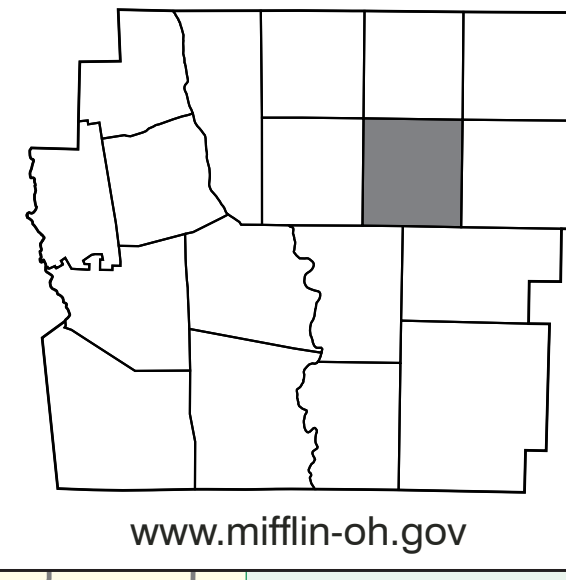


Richard Angelou.....Trustee
 Kevin Cavener.....Trustee
 Lynn Stewart.....Trustee
 Nancy White.....Fiscal Officer

Township Hall614-471-4494
 Road Superintendent614-471-4494



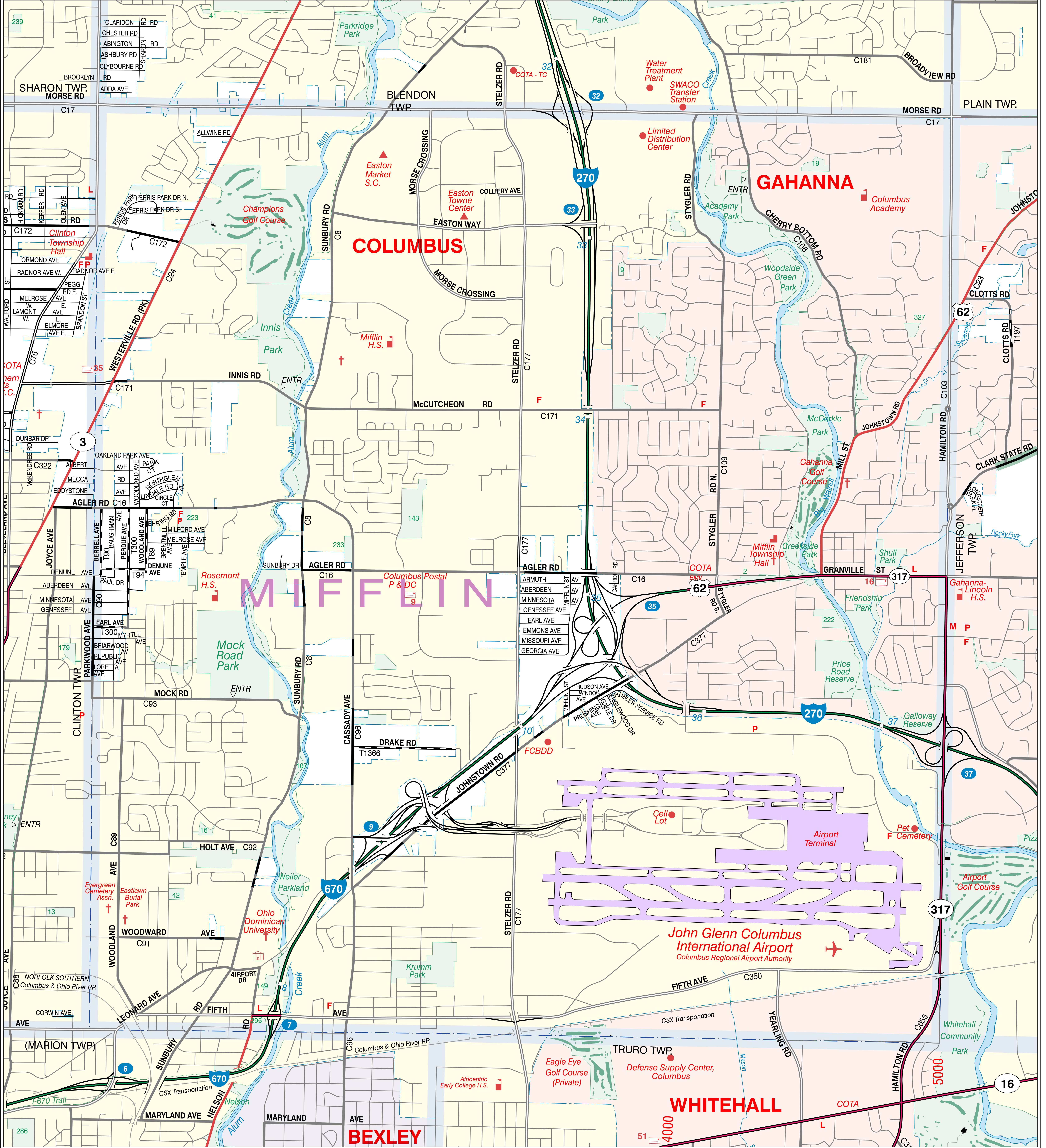
MIFFLIN TOWNSHIP

ROAD MAP AND JURISDICTIONAL BOUNDARIES

- ESTABLISHED 1811 -



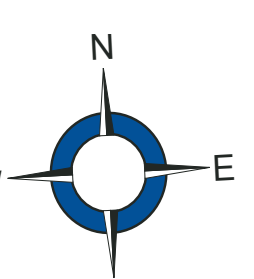
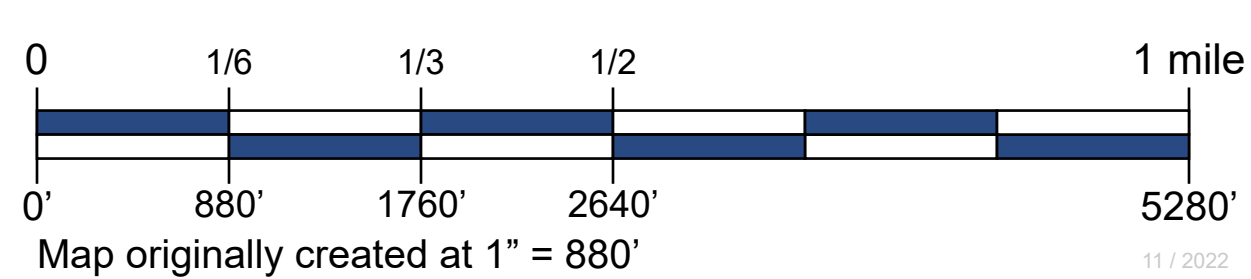
Prepared in 2022 by the office of
Cornell R. Robertson, P.E., P.S.
 Franklin County Engineer
 970 Dublin Rd
 Columbus, OH 43215
 614-525-3030



Road #	ROAD NAMES	Road #	ROAD NAMES	Road #	ROAD NAMES	Road #	ROAD NAMES	Road #	ROAD NAMES	Road #	ROAD NAMES	Road #	ROAD NAMES
1383	ABERDEEN AVE	1418	BRENTNELL AVE	1380	EARL AVE	1381	GENESSEE AVE	1422	MECCA RD	1409	MYRTLE AVE	1413	PAUL DR
1412	ABERDEEN AVE	1408	BRIARWOOD AVE	1424	EDDYSTONE AVE	1410	GENESSEE AVE	1415	MELROSE AVE	1364	NINETEENTH AVE	0300	PERDUE AVE
1426	ALBERT AVE	1374	CARROLL RD	1419	EHRLING ST	1377	GEORGIA AVE	1375	MIFFLIN ST	1433	N. FERRIS PARK DR	1429	PERDUE AVE
1434	ALLWINE RD	1427	CIRCLE CT	1379	EMMONS AVE	2870	HUBLER SERV. RD	1416	MILFORD AVE	1420	NORTHGLEN DR	1370	PRUSHING AVE
1384	ARMUTH AVE	0094	DENUNE AVE	1371	ENGLEWOOD DR	2960	LANDMARK WAY	1382	MINNESOTA AVE	1425	OAKLAND PARK AVE	1405	RANKIN AVE
1414	BAUGHMAN AVE	1366	DRAKE RD	1431	FERRIS PARK DR	1421	LINDALE RD	1411	MINNESOTA AVE	2751	OLE COUNTRY LN	1407	REPUBLIC AVE
0090	BERRELL AVE	0300	EARL AVE	1372	GAYLE DR	1404	LORETTA AVE	1378	MISSOURI AVE	1423	PARK CT	1430	SCHMIDT RD

MIFFLIN TOWNSHIP FRANKLIN COUNTY, OHIO
 Township Area1.92 sq. miles
 Township Controlled Roadway Mileage12.826 miles
 Population2,637

SOURCES:
 Township areas based on FCEC GIS calculations, November 1, 2022.
 Township highway system mileage information data from the FCEC Resurfacing Department, November 1, 2022.
 Population estimates provided by the Mid-Ohio Regional Planning Commission for 2022.



ROADS, BOUNDARIES

- FREEWAY INTERCHANGES
- DIVIDED CONTROLLED ACCESS FREEWAYS
- MULTILANE U.S. AND STATE HIGHWAYS
- OTHER U.S. AND STATE HIGHWAYS
- ROUNDABOUT
- MULTILANE COUNTY HIGHWAYS
- MULTILANE MUNICIPAL HIGHWAYS
- OTHER COUNTY HIGHWAYS
- OTHER MUNICIPAL HIGHWAYS
- TOWNSHIP ROADS
- SUBDIVISION STREETS (TOWNSHIP CONTROLLED)
- CITY STREETS
- UNIMPROVED RIGHT OF WAY
- RAILROADS
- GREENWAY TRAILS
- CORPORATION LINES
- SCENIC BYWAYS
- NATIONAL ROAD
- OLD HISTORIC NATIONAL ROAD
- COUNTY BOUNDARY
- TOWNSHIP BOUNDARIES
- PARK ENTRANCES

LEGEND

- GOLF COURSES
- PARKS (LARGE)
- PARKS (SMALL)
- AIRPORTS
- CEMETERIES
- COLLEGES/ UNIVERSITIES
- HIGH SCHOOLS
- HOSPITALS
- EMERGENCY CARE FACILITIES
- POINTS OF INTEREST
- POST OFFICES
- SHOPPING CENTERS
- TOWNSHIP HALLS
- APPROXIMATE LOCATION OF COTA PARK & RIDE AREAS
- FRANKLIN COUNTY ENGINEER'S OFFICE FACILITIES & MAP DISTRIBUTION POINTS
- BUREAU OF MOTOR VEHICLES
- LIBRARIES
- FIRE DEPTS.
- POLICE DEPTS.
- MUNICIPAL BLDGS.

SYMBOLS

- AIRPORTS
- CEMETERIES
- COLLEGES/ UNIVERSITIES
- HIGH SCHOOLS
- HOSPITALS
- EMERGENCY CARE FACILITIES
- POINTS OF INTEREST
- POST OFFICES
- SHOPPING CENTERS
- TOWNSHIP HALLS
- APPROXIMATE LOCATION OF COTA PARK & RIDE AREAS
- FRANKLIN COUNTY ENGINEER'S OFFICE FACILITIES & MAP DISTRIBUTION POINTS
- BUREAU OF MOTOR VEHICLES
- LIBRARIES
- FIRE DEPTS.
- POLICE DEPTS.
- MUNICIPAL BLDGS.